

# Platte County Board Minutes



## PROCEEDINGS OF THE PLATTE COUNTY BOARD OF SUPERVISORS

Columbus, Nebraska October 12, 2021 Tuesday A.M.

Pursuant to adjournment the Platte County Board of Supervisors met in session beginning at 9:00 a.m. Diane C. Pinger, County Clerk and Gerald B. Micek, Chairman.

Roll Call and the following members present: Supervisors Liss, Engdahl, Kwapnioski, Pfeifer, Lloyd, Scow and Chairman Micek

The Chairman informed the public of the posting of the open meeting laws.

The Affidavits of Publication were presented. The meeting notice was published in the Columbus Telegram on October 5, 2021 and the Humphrey Democrat on October 6, 2021.

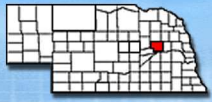
Chairman Micek stated that the agenda be approved as written.

Chairman Micek stated that the minutes for September 28, 2021 be approved as written.

Lynn Birkel, Gilmore & Associates presented the final plat and Resolution No. 21-30 for Eagleview 2nd Subdivision

### **RESOLUTION NO. 21-30**

A RESOLUTION OF THE PLATTE COUNTY BOARD OF SUPERVISORS OF PLATTE COUNTY NEBRASKA APPROVING A FINAL PLAT OF A PARCEL OF LAND DESCRIBED AS A TRACT OF LAND LOCATED IN LOT 2, EAGLEVIEW SUBDIVISION, IN THE E 1/2 OF THE E 1/2 OF THE SW 1/4 AND THE W 1/4 OF THE W 1/2 OF THE SE 1/4 OF SECTION 6, T17N, R1E OF THE 6<sup>TH</sup> P.M., PLATTE COUNTY, NEBRASKA, MORE PARTICULARLY DESCRIBED AS FOLLOWS: COMMENCING AT THE SOUTHWEST CORNER OF THE SE 1/4 OF SECTION 6, T17N, R1E OF THE 6<sup>TH</sup> P.M., PLATTE COUNTY, NEBRASKA, AND ASSUMING THE SOUTH LINE OF SAID SE 1/4 TO HAVE A BEARING OF S 89°27'33" E; THENCE S 89°27'33" E, ON SAID SOUTH LINE, A DISTANCE OF 135.57 FEET; THENCE N 00°32'27" E, A DISTANCE OF 50.00 FEET, TO THE POINT OF BEGINNING, SAID POINT BEING ON THE SOUTH LINE OF LOT 2, EAGLEVIEW SUBDIVISION; THENCE NORTHWESTERLY ON THE ARC OF A 265.00-FOOT RADIUS NON-TANGENT CURVE CONCAVE SOUTHWESTERLY, A DISTANCE OF 213.10 FEET, SAID CURVE HAVING A LONG CHORD BEARING OF N 24°41'52" W, A DISTANCE OF 207.40 FEET; THENCE N 00°07'24" E, PARALLEL WITH THE EAST LINE OF THE W 1/4 OF THE W 1/2 OF THE SE 1/4, A DISTANCE OF 1913.81 FEET; THENCE N 89°18'39" W, A DISTANCE OF 360.52 FEET; THENCE N 62°03'23" W, A DISTANCE OF 138.36 FEET; THENCE S 00°08'46" W, A DISTANCE OF 230.64 FEET; THENCE N 89°51'14" W, A DISTANCE OF 224.98 FEET, TO THE WEST LINE OF LOT 2, EAGLEVIEW SUBDIVISION; THENCE N 00°08'40" E, ON SAID WEST LINE, A DISTANCE OF 654.48 FEET, TO THE NORTHWEST CORNER OF LOT 2, EAGLEVIEW SUBDIVISION; THENCE S 89°18'11" E, ON THE NORTH LINE OF LOT 2, EAGLEVIEW SUBDIVISION, A DISTANCE OF 992.76 FEET, TO THE NORTHEAST CORNER OF LOT 2, EAGLEVIEW SUBDIVISION; THENCE S 00°07'24" W, ON THE EAST LINE OF LOT 2, EAGLEVIEW SUBDIVISION, A DISTANCE OF 425.00 FEET; THENCE N 89°52'36" W, A DISTANCE OF 225.00 FEET; THENCE S 00°07'24" W, PARALLEL WITH THE EAST LINE OF LOT 2, EAGLEVIEW SUBDIVISION, A DISTANCE OF 1870.13 FEET; THENCE SOUTHEASTERLY, ON THE ARC OF A 100.00-FOOT RADIUS CURVE CONCAVE NORTHEASTERLY, A DISTANCE OF 72.17 FEET, SAID CURVE HAVING A LONG CHORD BEARING S 20°33'07" E, A DISTANCE OF 70.61 FEET; THENCE



# Platte County Board Minutes



SOUTHEASTERLY, ON THE ARC OF A 350.00-FOOT RADIUS CURVE, CONCAVE SOUTHWESTERLY, A DISTANCE OF 245.05 FEET, TO A POINT ON THE SOUTH LINE OF LOT 2, EAGLEVIEW SUBDIVISION, SAID CURVE HAVING A LONG CHORD BEARING OF S 21°10'11" E, A DISTANCE OF 240.07 FEET; THENCE N 89°27'33" W, ON THE SOUTH LINE OF LOT 2, EAGLEVIEW SUBDIVISION, A DISTANCE OF 85.06 FEET, TO THE POINT OF BEGINNING, SAID TRACT CONTAINING 14.61 ACRES, MORE OR LESS, HEREINAFTER TO BE KNOWN AS THE "EAGLEVIEW 2ND SUBDIVISION, A MAJOR SUBDIVISION OF PART OF LOT 2, EAGLEVIEW SUBDIVISION LOCATED IN THE E ½ OF THE E ½ OF THE SW ¼ AND THE W ¼ OF THE W ½ OF THE SE ¼ OF SECTION 6, T17N, R1E OF THE 6<sup>TH</sup> P.M., PLATTE COUNTY, NEBRASKA"; APPROVING THE FINAL PLAT THEREOF; AND ACCEPTING THE DEED OF DEDICATION; AND AUTHORIZING THE CHAIRMAN TO SIGN THE FINAL PLAT.

WHEREAS CMR HOLDINGS, LLC, is the owner of the following described real estate:

A tract of land located in Lot 2, Eagleview Subdivision, in the E 1/2 of the E 1/2 of the SW 1/4 and the W 1/4 of the W 1/2 of the SE 1/4 of Section 6, T17N, R1E of the 6<sup>th</sup> P.M., Platte County, Nebraska, more particularly described as follows: Commencing at the southwest corner of the SE 1/4 of Section 6, T17N, R1E of the 6<sup>th</sup> P.M., Platte County, Nebraska, and assuming the south line of said SE 1/4 to have a bearing of S 89°27'33" E; thence S 89°27'33" E, on said south line, a distance of 135.57 feet; thence N 00°32'27" E, a distance of 50.00 feet, to the point of beginning, said point being on the south line of Lot 2, Eagleview Subdivision; thence northwesterly on the arc of a 265.00-foot radius non-tangent curve concave southwesterly, a distance of 213.10 feet, said curve having a long chord bearing of N 24°41'52" W, a distance of 207.40 feet; thence N 00°07'24" E, parallel with the east line of the W 1/4 of the W 1/2 of the SE 1/4, a distance of 1913.81 feet; thence N 89°18'39" W, a distance of 360.52 feet; thence N 62°03'23" W, a distance of 138.36 feet; thence S 00°08'46" W, a distance of 230.64 feet; thence N 89°51'14" W, a distance of 224.98 feet, to the west line of Lot 2, Eagleview Subdivision; thence N 00°08'40" E, on said west line, a distance of 654.48 feet, to the northwest corner of Lot 2, Eagleview Subdivision; thence S 89°18'11" E, on the north line of Lot 2, Eagleview Subdivision, a distance of 992.76 feet, to the northeast corner of Lot 2, Eagleview Subdivision; thence S 00°07'24" W, on the east line of Lot 2, Eagleview Subdivision, a distance of 425.00 feet; thence N 89°52'36" W, a distance of 225.00 feet; thence S 00°07'24" W, parallel with the east line of Lot 2, Eagleview Subdivision, a distance of 1870.13 feet; thence southeasterly, on the arc of a 100.00-foot radius curve concave northeasterly, a distance of 72.17 feet, said curve having a long chord bearing S 20°33'07" E, a distance of 70.61 feet; thence southeasterly, on the arc of a 350.00-foot radius curve, concave southwesterly, a distance of 245.05 feet, to a point on the south line of Lot 2, Eagleview Subdivision, said curve having a long chord bearing of S 21°10'11" E, a distance of 240.07 feet; thence N 89°27'33" W, on the south line of Lot 2, Eagleview Subdivision, a distance of 85.06 feet, to the point of beginning, said tract containing 14.61 acres, more or less;

which is a tract of land outside the city limits of the City of Columbus, in Platte County Nebraska, but within the zoning jurisdiction of the City of Columbus, Platte County, Nebraska; and,

WHEREAS, said owner has laid out said land into blocks, lots and streets contained therein, together with appropriate easement areas under the name of "EAGLEVIEW 2ND



# Platte County Board Minutes



SUBDIVISION, A MAJOR SUBDIVISION OF PART OF LOT 2, EAGLEVIEW SUBDIVISION LOCATED IN THE E ½ OF THE E ½ OF THE SW ¼ AND THE W ¼ OF THE W ½ OF THE SE ¼ OF SECTION 6, T17N, R1E OF THE 6<sup>TH</sup> P.M., PLATTE COUNTY, NEBRASKA”; and,

WHEREAS, said owner has caused an accurate plat thereof to be made, designating explicitly the land so laid out and particularly describing any and all lots, blocks, streets and easements belonging to such addition, a Plat of which bearing the date of August 23, 2021, and certified by Lynn D. Birkel, Registered Land Surveyor, #497, is hereto attached; and,

WHEREAS, said owner has executed a Deed of Dedication under which said owner dedicates the streets, right of way and easements for the use and benefit of the public, and does dedicate to the owners and residents of the lots in Eagleview 2<sup>nd</sup> Subdivision, easements for the use, installation and maintenance of drainage and storm water treatment and detention outside of the platted subdivision, all as provided by law and as set forth on the Final Plat; and,

WHEREAS, said owner and the City of Columbus have entered into a Development Agreement in which said owner has agreed to pay all costs necessary to surface the streets with paving and/or crushed rock according to the regulations of the City of Columbus and the requirements of the City Engineer; and,

WHEREAS, said proposed Subdivision and site plan for development have been heretofore submitted to the Planning Commission of Columbus, Nebraska, the City Council of Columbus, Nebraska and Lakeview Community School District No. 71-005, of Platte County, Nebraska, all of whom have approved said Plat and Development Agreement.

NOW THEREFORE, BE IT RESOLVED by the Platte County Board of Supervisors of Platte County, Nebraska, that the Deed of Dedication for the Eagleview 2<sup>nd</sup> Subdivision to the City of Columbus, Nebraska be and the same is hereby accepted and approved, the Plat thereof be and the same hereby is approved as provided by law, that the Board Chairman be and hereby is authorized and instructed to endorse such approval on said original plat.

**INTRODUCED BY SUPERVISOR: Engdahl**

**SECONDED BY SUPERVISOR: Kwapnioski**

**PASSED AND ADOPTED** this 12th day of October, 2021.

*/s/Gerald B. Micek*

*Chairman, Platte County Board of Supervisors*

**ATTEST:**

*/s/Diane C. Pinger*

*Platte County Clerk*

Motion, Supervisor Engdahl, seconded Supervisor Kwapnioski, to adopt Resolution No. 21-30 approving the final plat for Eagleview 2<sup>nd</sup> Subdivision, and vote was as follows:

Voting Ayes: Supervisors Engdahl, Kwapnioski, Pfeifer, Lloyd, Scow, Liss and Chairman Micek

Voting Nays: None

Whereupon the Chairman declared the motion carried.

Merlin Lindahl presented the final plat and Resolution No. 21-31 for Jenny Lake 1<sup>st</sup> Subdivision:

**RESOLUTION NO. 21-31**



# Platte County Board Minutes



A RESOLUTION OF THE BOARD OF SUPERVISORS OF PLATTE COUNTY, NEBRASKA TO APPROVE THE PLAT OF THE JENNY LAKE 1<sup>ST</sup> SUBDIVISION, PLATTE COUNTY NEBRASKA, WHICH IS LOCATED IN THE W1/2 OF THE NW1/4 OF SECTION 10, T17N, R3W OF THE 6<sup>TH</sup> P.M., PLATTE COUNTY, NEBRASKA WHEREAS, PJ'S DEVELOPMENTS LLC, a Nebraska limited liability company, is the owner of real estate, which is a tract of land located in part of the W1/2 of the NW1/4 of Section 10, T17N, R3W of the 6<sup>th</sup> P.M., Platte County, Nebraska, more particularly described as follows: A tract of land located in the W1/2 of the NW1/4, Section 10, T17N, R3W of the 6<sup>th</sup> P.M., Platte County, Nebraska, more particularly described as follows: referring to the Northwest corner of said W1/2 NW1/4; thence S 00°24'24" W, 502.64 ft on the West line of said W1/2 NW1/4, thence S 89°16'12" E, 33.00 ft. to the East right-of-way line of 415<sup>th</sup> Avenue and the point of beginning; thence continuing S 89°16'12" E, 458.50 ft.; thence N 50°43'34" E, 303.91 ft.; thence S 41°25'28" E, 60.04 ft; thence S 18°13'49" E, 255.88 ft.; thence S 49°55'17" W, 274.00 ft., thence S 72°19'30" W, 229.00 ft.; thence N 84°11'24"W, 389.83 ft. to the East right-of-way line of said avenue, thence N 00°24'12" E, 308.00 ft. on the East right-of-way of line of said avenue to the point of beginning, containing 6.03 acres more or less.

Dedicated Road Right-Of-Way Description:

The West 33 ft. of the W1/2 of the NW1/4 and the West 33 ft. of the NW1/4 of the SW1/4 located North Right-of-way line of the Union Pacific Railroad, all in Section 10, T17N, R3W of the 6<sup>th</sup> P.M., Platte County Nebraska.

All of which is situated within the boundaries of Platte County, Nebraska, and not within the boundaries of any incorporated city or village; and

WHEREAS, said Owner has laid out said land into lots, streets, and roadways, with appropriate utility easement areas under the name of Jenny Lake 1<sup>st</sup> Subdivision, and has caused an accurate plat thereof to be made, designating the land so laid out and particularly describing the lots, streets and roadways belonging to said subdivision, as provided by law, a copy of which plat is submitted herewith; and

WHEREAS, said Owner has laid out said land into lots, streets, and roadways, with appropriate utility easement areas under the name of Jenny Lake 1<sup>st</sup> Subdivision, and has caused an accurate plat thereof to be made, designating the land so laid out and particularly describing the lots, streets and roadways belonging to said subdivision, as provided by law, a copy of which plat is submitted herewith; and

WHEREAS, the plat has attached thereon a certificate of Thomas A. Tremel, Registered Land Surveyor, a competent land surveyor, dated August 12, 2021, certifying the same as provided by law; and

WHEREAS, the Owner, in platting said area will impose covenants, conditions and restrictions against future owners of lots in said subdivision.

NOW THEREFORE, BE IT RESOLVED BY THE BOARD OF SUPERVISORS OF PLATTE COUNTY, NEBRASKA, that said plat for Jenny Lake 1<sup>st</sup> Subdivision, certified by Thomas A. Tremel, a competent surveyor, dated August 12, 2021, be and the same hereby is in all things approved; and the lots, streets, and roadways, with appropriate utility easements appearing on said plat and described in said Deed of Dedication be approved.

INTRODUCED BY SUPERVISOR; Engdahl

SECONDED BY SUPERVISOR: Lloyd



# Platte County Board Minutes



PASSED AND ADOPTED THIS 12<sup>TH</sup> DAY OF OCTOBER, 2021.

/s/Gerald B. Micek

Chairman of the Board of Supervisors of  
Platte County, Nebraska

/s/Diane C. Pinger

County Clerk

Motion, Supervisor Engdahl, seconded Supervisor Lloyd, to adopt Resolution No. 21-31 approving the final plat for Jenny Lake 1<sup>st</sup> Subdivision, and vote was as follows:

Voting Ayes: Supervisors Engdahl, Kwapnioski, Pfeifer, Lloyd, Scow, Liss and Chairman Micek

Voting Nays: None

Whereupon the Chairman declared the motion carried.

## 2021 LEVIES PLATTE COUNTY

The following valuations were presented:

August 16, 2021

Platte County Clerk:

I do hereby certify that the 2021 Valuation for the School Districts in Platte County are as follows:

1	Columbus	General	\$2,294,486,175
		Bond	2,260,667,131
5	Lakeview Community	General	1,630,231,602
		Bond	1,664,050,646
		2020 Bond	1,664,050,646
7	Humphrey	General	937,455,186
		K-12 Bond	937,455,185
30	Twin River	General	440,358,508

Sincerely,

/s/Thomas M. Placzek

PLATTE COUNTY ASSESSOR

August 16, 2021

Platte County Clerk:

I do hereby certify the Township Valuations for 2021:

COLUMBUS	\$961,859,839
BISMARCK	184,129,003
BURROWS	177,626,469
BUTLER	161,043,678
CRESTON	158,029,971



# Platte County Board Minutes



GRAND PRAIRIE	188,195,055
GRANVILLE	249,542,515
HUMPHREY	214,398,928
JOLIET	169,459,160
LOST CREEK	164,092,337
LOUP	128,524,811
MONROE	141,194,884
OCONEE	147,356,526
ST. BERNARD	227,478,360
SHELL CREEK	224,078,019
SHERMAN	142,075,215
WALKER	243,459,412
WOODVILLE	153,089,325

Sincerely,  
 /s/Thomas M. Placzek  
 PLATTE COUNTY ASSESSOR

August 16, 2021

Platte County Clerk:

I do hereby certify that the 2021 Valuations for the City and Villages located in Platte County are as follows:

COLUMBUS	\$1,896,512,219
CORNLEA	\$ 2,625,850
CRESTON	\$ 10,566,482
DUNCAN	\$ 31,430,798
HUMPHREY	\$ 100,035,195
LINDSAY	\$ 41,454,556
MONROE	\$ 27,953,649
PLATTE CENTER	\$ 20,868,804
TARNOV	\$ 1,867,783

Sincerely,  
 /s/Thomas M. Placzek  
 Platte County Assessor

August 16, 2021

Platte County Clerk

I do hereby certify that the 2021 Valuations for the Fire Districts in Platte County is as follows:

TOWN	NUMBER	VALUE
CRESTON	2	\$ 180,355,195
HUMPHREY	3	\$ 515,835,447
COLUMBUS	7	\$ 1,146,247,249
DUNCAN	8	\$ 221,209,087
MONROE	9	\$ 440,900,669
LINDSAY	10	\$ 380,088,973
PLATTE CENTER	12	\$ 239,582,910

Sincerely,



# Platte County Board Minutes



/s/Thomas M Placzek  
Platte County Assessor

August 16, 2021

Platte County Clerk:

I do hereby certify the 2021 Valuations for the following:

Platte County	\$ 5,932,145,717
Ed Un #7	\$ 5,665,161,178
Ed Un #8	\$ 266,984,540
Sanitary Improvement Dist. #5	\$ 9,887,918
Sanitary Improvement Dist. #6	\$ -----
Sanitary Improvement Dist. #7	\$ 37,438,295
Sanitary Improvement Dist. #9	-----
Road Improvement Dist. #4	\$ 7,411,173
Natural Resources Districts:	
Central Platte	\$ 113,138,131
Lower Elkhorn	\$ 669,099,099
Lower Loup	\$ 3,836,614,619
Lower Platte North	\$ 1,313,293,866

Sincerely,  
/s/Thomas M. Placzek  
Platte County Assessor

Motion, Supervisor Pfeifer, seconded Supervisor Lloyd, that the valuations regarding School Districts, Fire Districts, Townships, Cities and Villages, Platte County, ESU's 7 & 8, Natural Resource Districts, Ag Society and SID 7 be made a matter of record and be used for levying purposes, and vote was as follows:

Voting Ayes: Supervisors Pfeifer, Lloyd, Scow, Liss, Engdahl, Kwapnioski and Chairman Micek

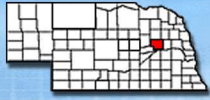
Voting Nays: None

Whereupon the Chairman declared the motion carried.

I, Diane C. Pinger, County Clerk of Platte County, Nebraska, do hereby certify the following levies for the fiscal year:

2021  
School Districts

<u>District No.</u>		<u>Levy</u>
1	General	.994959
1	Special Building	.055039
1	Qualified Capital Purpose	-0-
1	Bond	.176960
67	General	.323547
67	Special Building	.041137
67	Bond	.042930
71-0005	General	.581128
71-0005	Special Building	.037722
71-0005	Bond 2016	.020731



# Platte County Board Minutes



71-0005	Bond 2020	.043193
---------	-----------	---------

2021

## RURAL FIRE DISTRICTS

<u>Name of District</u>	<u>Levy</u>
Columbus #7-General	.007256
Columbus #7-Sinking	.007063
Creston #2-General	.009790
Creston #2-Sinking	.004280
Creston #2-Bond	.008677
Duncan #8-General	.019592
Duncan #8-Sinking	-0-
Humphrey #3-General	.011242
Humphrey #3-Sinking	-0-
Humphrey #3-Bond	-0-
Lindsay #10-General	.014178
Monroe #9-General	.010598
Monroe #9-Sinking	.001164
Monroe #9-Bond	.006777
Platte Center #12-General	.016404
Platte Center #12-Sinking	.002851
Platte Center #12-Bond	.030470

## NATURAL RESOURCE DISTRICTS

<u>Name of District</u>	<u>Levy</u>
Central Platte-General	.022196
Central Platte-Sinking	-0-
Lower Elkhorn	.023236
Lower Loup	.030786
Lower Platte North-General	.033450

2021

## TOWNSHIPS

<u>Townships</u>	<u>Levy</u>
Bismark	.027480
Burrows	.043010
Butler	.024163
Columbus	.020819
Creston	General .040179
Creston	Sinking .010327
Grand Prairie	.029417
Granville	.036476
Humphrey	.041033
Joliet	.032895
Lost Creek	General .044906
Lost Creek	Sinking -0-





# Platte County Board Minutes



Loup	General	.021891
Loup	Sinking	-0-
Monroe		.041500
Oconee		.020187
St. Bernard	General	.032148
St. Bernard	Sinking	-0-
Shell Creek	General	.036512
Shell Creek	Sinking	-0-
Sherman	General	.027927
Sherman	Sinking	.002154
Walker		.031841
Woodville	General	.027917
Woodville	Sinking	.019655

2021

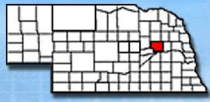
## CITIES AND VILLAGES

<u>City or Village</u>		<u>Levy</u>
Columbus	General	.288809
Columbus	Bond	.026377
Cornlea		-0-
Creston		.448295
Duncan	General	.125323
Duncan	Bond	-0-
Humphrey	General	.410000
Humphrey	Bond	.219203
Lindsay	General	.218574
Lindsay	Bond	.245898
Monroe	General	.341902
Monroe	Bond	.082279
Platte Center		.499995
Tarnov		.056377

2021

## MISCELLANEOUS LEVIES

<u>Name</u>	<u>Levy</u>
Central Nebr Tech Comm College-General	.068813
Central Nebr Tech Comm College-Capital Improvement	.019190
Central Nebr Tech Comm College-Hazardous Material	.003821
Educational Service Unit #7-General	.015000
Educational Service Unit #7-Bond	-0-
Educational Service Unit #8-General	.015000
Platte County Agricultural Society-General	.004805
Platte County Agricultural Society-Fair	.002529
Platte County Agricultural Society-Sinking	.002529
Rural Road Improvement District #1	-0-



# Platte County Board Minutes



Sanitary Improvement District #5-General	-0-
Sanitary Improvement District #6-General	-0-
Sanitary Improvement District #6-Sinking	-0-
Sanitary Improvement District #6-Capital Improvement	-0-
Sanitary Improvement District #7-General	.141673
Sanitary Improvement District #7-7 <sup>th</sup> Subdivision Projects	.049041
Sanitary Improvement District #7-Sewer Force Main Reconstruct	.122602
Sanitary Improvement District #7-Construction Fund	-0-

## PLATTE COUNTY

<u>Funds</u>	<u>Levy</u>
General (includes 911 consolidation levy .002208)	.177638
Special Building	-0-
Highway Bonds	.017098
Total	.194736

Witness my hand and official seal this 12<sup>th</sup> day of October, 2021.

/s/Diane C. Pinger

County Clerk

Motion, Supervisor Liss, seconded Supervisor Pfeifer, the levies for the School Districts, Fire Districts, Townships, Cities and Villages, Platte County, ESU's 7 & 8, Natural Resource Districts, Ag Society and SID 7 be set and approved, and vote was as follows:

Voting Ayes: Supervisors Liss, Engdahl, Kwapnioski, Pfeifer, Lloyd, Scow and Chairman Micek

Voting Nays: None

Whereupon the Chairman declared the motion carried.

The Election Commissioner discussed the appointment of a subcommittee of three members or the full board doing the redistricting process with GIS Workshop (gWorks). Chairman Micek appointed the following board members as the subcommittee: Supervisors Liss, Pfeifer and Lloyd as Chairman doing the redistricting with GIS (gWorks).

Motion, Supervisor Pfeifer, seconded Supervisor Liss, to accept the culvert bid from Ace/Eaton for \$67,056.00 to be delivered next June or July, and vote was as follows:

Voting Ayes: Supervisors Liss, Engdahl, Kwapnioski, Pfeifer, Lloyd, Scow and Chairman Micek

Voting Nays: None

Whereupon the Chairman declared the motion carried.

Jane Cromwell presented the road report to the County Board.

Motion, Supervisor Pfeifer, seconded Supervisor Scow, to approve the purchase of 5 tasers for \$6,047.40 to be paid from the capital account, and vote was as follows:

Voting Ayes: Supervisors Pfeifer, Lloyd, Scow, Liss, Engdahl, Kwapnioski and Chairman Micek

Voting Nays: None

Whereupon the Chairman declared the motion carried.



# Platte County Board Minutes



Motion, Supervisor Engdahl, seconded Supervisor Scow, to table the Middle Northeast Nebraska Community Wildfire Protection Plan to October 26, 2021, and vote was as follows:

Voting Ayes: Supervisors Engdahl, Kwapnioski, Pfeifer, Lloyd, Scow, Liss and Chairman Micek

Voting Nays: None

Whereupon the Chairman declared the motion carried.

Motion, Supervisor Scow, seconded Supervisor Engdahl, to authorize the Chairman to sign the Certificate of Cost Allocation Plan with MAXIMUS for fiscal year ending June 30, 2021, and vote was as follows:

Voting Ayes: Supervisors Scow, Liss, Engdahl, Kwapnioski, Pfeifer, Lloyd and Chairman Micek

Voting Nays: None

Whereupon the Chairman declared the motion carried.

Motion, Supervisor Engdahl, seconded Supervisor Scow, to accept Diane C. Pinger's letter of resignation effective November 9, 2021, and vote was as follows:

Voting Ayes: Supervisors Engdahl, Kwapnioski, Pfeifer, Lloyd, Scow, Liss and Chairman Micek

Voting Nays: None

Whereupon the Chairman declared the motion carried.

Motion, Supervisor Engdahl, seconded Supervisor Lloyd, to authorize the Chairman to sign the acknowledgement of termination of haul road agreement with TransCanada Keystone Pipeline, LP, and vote was as follows:

Voting Ayes: Supervisors Engdahl, Kwapnioski, Pfeifer Lloyd, Scow, Liss and Chairman Micek

Voting Nays: None

Whereupon the Chairman declared the motion carried.

Motion, Supervisor Pfeifer, seconded Supervisor Scow, to go into closed session at 9:39 a.m. regarding threatened litigation, and vote was as follows:

Voting Ayes: Supervisors Pfeifer, Lloyd, Scow, Liss, Engdahl, Kwapnioski and Chairman Micek

Voting Nays: None

Whereupon the Chairman declared the motion carried.

Motion, Supervisor Pfeifer, seconded Supervisor Kwapnioski, to go out of closed session at 10:05 a.m., and vote was as follows:

Voting Ayes: Supervisors Pfeifer, Lloyd, Scow, Liss, Engdahl, Kwapnioski and Chairman Micek

Voting Nays: None

Whereupon the Chairman declared the motion carried.

Motion, Supervisor Kwapnioski, seconded Supervisor Pfeifer, regarding the threatened litigation we send the information to NIRMA, and vote was as follows:

Voting Ayes: Supervisors Kwapnioski, Pfeifer Lloyd, Scow, Liss, Engdahl and Chairman Micek

Voting Nays: None

Whereupon the Chairman declared the motion carried.



# Platte County Board Minutes



Hannah Murray from Zelle passed out a job posting for the position for the Platte County Clerk to the County Board. The County Board made the revisions with copy sent to the County Board before posting.

Supervisor Pfeifer was excused at 10:28 a.m.

Public Comments: There were three gentlemen from Vyve Broadband reviewing the information efforts in the county and to introduce themselves in the community, Gable Hudson, Brandon Stack and Michael Ortez. We are based out of Columbus used to be Eagle Communications up until about a year ago we renamed a Vyve. We are just here to find out what we can find out. We want to get more involved with the City of Columbus and the County as well and to service Humphrey, Platte Center and other areas around Columbus as well.

Motion, Supervisor Lloyd, seconded Supervisor Scow, to accept, file correspondence and credit the proper accounts: Certificate of Liability Insurance for Straight-Line Striping Inc and Fisher Building Services Inc, State Nebr DEE Notice of Application for Major Modification Received on Munsch Poultry Farm, LLC Concentrated Animal Feeding Operation, Modified Construction and Operating Permit issued for Beller Corporation Concentrated Animal Feeding Operation and CSE Farms, LLC Concentrated Animal Feeding Operation, approve official bond for David R Jacobson Treasurer of Platte Center Rural Fire District #12, approve performance bond for Straight-Line Striping Inc and County Treasurer receipts for \$260,461.69 and cancel check no. 07200077 for \$100.00 because outstanding check was issued from the Treasurer’s account which is now closed:

City of Columbus	Salary reimbursement	General Fund	\$3,140.59
United Healthcare Ins	Health ins prem rebate for 2020	General Fund	17,623.77
NIRMA	First Party Property Damage	General Fund	100,000.00
St of Nebraska	ACH incentive payment	General fund	400.00
Encartele	Inmate phone commission	Law Enf Fd-Sher	2,675.60
Colfax County	Inmate reimbursement	General Fund	19,550.00
Polk County	Inmate reimbursement	General Fund	8,280.00
Nance County	Inmate reimbursement	General Fund	1,250.00
Saunders County	Inmate reimbursement	General Fund	700.00
Butler County	Budget share	Dist 5 Probation	17,388.76
Merrick County	Budget share	Dist 5 Probation	17,363.66
Nance County	Budget share	Dist 5 Probation	7,101.04
Seward County	Budget share	Dist 5 Probation	30,436.59
Saunders County	Budget share	Dist 5 Probation	34,551.68
		Total	\$260,461.69

and vote was as follows:

Voting Ayes: Supervisors Lloyd, Scow, Liss, Engdahl, Kwapnioski and Chairman Micek

Voting Nays: None

Absent: Supervisor Pfeifer

Whereupon the Chairman declared the motion carried.

Committee Reports: Supervisor Lloyd attended the Road-Bridge meeting at Platte Center, went over the 1 & 6, it was a good meeting. Supervisor Scow asked a question as to who will be doing the evaluation for the Dispatch Director. Supervisor Engdahl stated he thinks the review is up to the advisory committee Chairman Micek agreed with what Engdahl said. Supervisor Engdahl reported after the last meeting he went with the Sheriff to conduct the jail inspection and there were several



# Platte County Board Minutes



things out there that caught his attention. He is most concerned about the safety issue. We have people out there going up to the roof several times a week. There is a 15 foot to 20-foot ladder that someone finally put some stripes on it so they don't slip. It's an accident waiting to happen. He suggests to the County Sheriff maybe we could get some bids for a stair to go up onto the roof when they have to go up so high. Engdahl had a conversation with the appraiser who will be here next Monday and will talk to Steve Oberg and we will get a report in about two weeks. Lloyd and I will be attending the TERC hearings on 10/26/2021. Supervisor Kwapnioski reported evaluations for the employees we do, will be working with Zelle to simplify that process. Supervisor Liss will attend the extension meeting tonight (12) and we'll probably talking about the contract renewal a little bit more. He will be advocating for the extension board to take a more active part in reviewing these claims before they come to us. I know that we had a question on something that the extension board did years ago and for some reason that has deceased so I'm going to encourage them to review those claims every two weeks and some of those mileage claims that we been having trouble with. Will have a meeting with East Central at 2:00 pm. Chairman Micek reported Gary Speicher contacted me and is anticipating he will be retiring in one to one and a half years and told him to talk with Hannah from Zelle to prepare a job description properly so the that when the County Board goes out for advertisement for the job and I feel very strong and I think that most of the employees that worked with Gary will tell you that he is the best maintenance man we have ever had. A lot of the things he does needs to be on his job description, and he needs to be here to train this person and there are things that are not his job. Met with Gregg Melliger awhile back and I think I sent a text to the drainage committee. I talked with Gregg the other day and he said no one contacted him. The situation is on the SW side of 9<sup>th</sup> Avenue. I would like you people to meet with him, all he is asking is so this water would go into the drainage ditch that the city has there and all we have to do is dig a trench maybe 3 or 4 feet deep in the county's right-of-way.

Motion, Supervisor Lloyd, seconded Supervisor Scow, that the following claims be approved as presented and that the County Clerk be ordered to issue checks of the same on the respective funds, and vote was as follows:

Voting Ayes: Supervisors Lloyd, Kwapnioski, Liss, Scow, Engdahl and Chairman Micek

Voting Nays: None

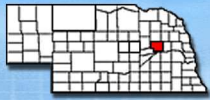
Absent: Supervisor Pfeifer

Whereupon the Chairman declared the motion carried.

## GENERAL FUND

Check Nos. 10210001-10210168 & 10211669-10211793, Incl.,

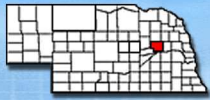
Total Net Payroll		\$182,109.66
Ace Hardware	Bldg Supp	7.77
Adams Co Sheriff	Dist Crt Csts	37.00
Affordable Language Serv	Interpreter Serv	488.70
AFLAC Ins	AFLAC (Ck #10211672)	240.93
Apex Software	Data Proc Sftwr	2,380.00
Applied connective Tech	Server Infrastr/Off Eq-Comp	13,571.40
Black Hills Energy	Fuels	841.23
Butler Co Sheriff	Dist Crt Csts	32.04
Cheryl's Lawn & Landscape	Grnd Supp	320.00
City of Columbus	Water/Sewer	1,150.13
City of Columbus	Water/Sewer	1,939.85



# Platte County Board Minutes



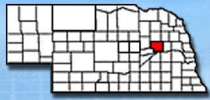
City of Columbus	Lights/Elect/Htg Fuels	739.74
Clearly	Tele Serv	1,643.92
Clerk of Dist Crt	Dist Crt Csts	462.00
Clerk of Dist Crt	Post	39.75
Clerk of the Supreme Crt	Dist Crt Csts	126.00
Colfax Co Sheriff	Dist Crt Csts	23.60
Colonial Life	Life Ins (Ck #10211686)	242.04
Columbus Area United Way	UW Cont (Ck #10211687)	67.00
Columbus Community Hospital	Sher Csts	587.24
Columbus Custom Embroidery	Qrtrmstr	27.00
Columbus Telegram	Crt Csts	10.80
Columbus Telegram	Print/Publ	253.60
Columbus Telegram	Misc	12.44
Columbus Telegram	Print/Publ	643.60
Columbus Telegram	Print/Publ	144.96
Columbus United Fed CU	CU Cont (Ck #10211695)	3,601.00
DAS St Acctng	Teletype Serv	256.00
DAS St Acctng	Teletype Serv	256.00
Design Specialties Inc	Inmate Prov	58.00
Dodge County	Homeland Sec	5,475.92
Douglas County Sheriff	Dist Crt Csts	24.13
Greg Drum	Vet Trans Prog	100.00
Eakes	Microfilm/Photostat	66.47
Eakes	Off Supp	19.96
Eakes	Off Supp	49.28
Eakes	Off Supp	230.87
Eakes	Off Maint and Rep	65.15
Eakes	Off Supp	440.29
Egr Birkel & Wollmer PC	Crt Appt Coun	161.50
Electrical Engineering & Equip Co	Janit Supp	268.17
Electronic Engineering	Rd Patrol Radio Rep	14.37
Escobar Interpreting	Interpreter	100.00
Ewalt Law Office PC LLO	Crt Appt Coun	3,353.50
Farmers Coop Assn	Fuel	118.17
First Concord Ben Grp	125 Flex (Ck #10211714)	2,315.80
Dave Foster	Vet Trans Prog	50.00
Good Life Counseling & Support LLC	Beh Hlth Eval	215.00
Joseph Gragert	Qrtrmstr	22.88
Clerk Grant	Ment Hlth Bd Csts	380.00
Great Plains Comm	Tele Serv	392.40
GRP & Assoc	Hlth Rel Csts	47.00
Ralph Hefti	Vet Trans Prog	50.00
Houghton Bradford Whitted PC LLO	Misc	180.00
HyVee	Vet Trans Prog	60.00



# Platte County Board Minutes



Jack's Uniforms & Equip	Qtrmstr	225.88
Jackson Services	Bldg Supp	82.67
Jackson Services	Bldg Supp	100.75
Jackson Services	Bldg Supp	30.00
Jennifer Jareske Reppert	Reg	25.00
Jennifer Jareske Reppert	Mile	53.76
Justice Benefits Inc	Misc	88.00
Kelly Supply Co	Bldg Rep	172.54
Brian Kluck	Ment Hlth Bd Csts	522.50
Latimer Reporting	Ment Hlth Bd Csts	350.00
Law Office of Janelle M Foltz	Crt Appt Coun	745.75
Legalshield	Legalshield (Ck #10211735)	10.48
Lincoln Fin Grp	Empl Sh Life Ins (Ck #10211736)	1,404.77
Lincoln Fin Grp	ADD & Life Ins	584.93
Lindsay Soft Wtr Co of NE dba Eco Wtr Syst	Janit Supp	113.00
Robert Lloyd	Mile	295.68
Loffler Co	Off Eq Rep	51.00
Madison Co Sheriff	Dist Crt Csts	79.07
Menards	Bldg Supp	54.16
Menards	Bldg Supp	7.80
Menards	Bldg Supp	38.94
MIPS Inc	Microfilm/Photostat	742.58
MIPS Inc	Data Proc Sftwr	1,444.35
MIPS Inc	Data Proc Sftwr/Tele/Website Csts	831.05
Eric Mullally	Mile	58.80
Mike Mulligan	Vet Trans Prog	100.00
Murphy's Law Publishing	Print/Publ	419.21
Nationwide Retire Solutions	Ann (Ck #10211750)	2,118.34
NE Dept of Rev/PC Clerk	St Inc Tax (Ck #10211751)	9,971.24
NE Dept of Revenue	Misc	50.00
NIRMA	Misc	450.00
Obrist & Co	Bldg Rep	273.15
OfficeNet	Off Eq Rep	217.25
OfficeNet	Oth Eq Rep	231.63
OfficeNet	Off Eq Rent	30.00
Paper Tiger Shredding	Misc	268.00
Ronald Pfeifer	Mile	509.60
Thomas Placzek	Mile	93.52
PC Attorney	Reg	30.00
PC Attorney	Crt Csts	1.00
PC Clerk/Fed Dep	Fed Inc Tax (Ck #10211763)	22,424.87
PC Treas/NCSPC	Garnish (Ck #10211764)	617.46
PC Clerk/OASI	Soc Sec (Ck #10211765)	19,467.23



# Platte County Board Minutes



PC Clerk/OASI	Soc Sec Match	19,467.23
PC Highway Dept	Internet Serv	622.81
PC Sheriff	PCSO State Fees	1,182.34
Platte Valley Pest Control	Janit Supp	78.00
Platte Valley Pest Control	Pest Cont	180.00
Prin Life Ins Co	Ann (Ck #10211770)	1,763.31
Quill.com	Off Supp	13.29
Region IV Inc	Reg IV Ment Hlth Act	8,671.50
Retire Plans Div of Ameritas	Co Retire (Ck #10211773)	12,682.47
Retire Plans Div of Ameritas	Co Retire Match	18,724.56
Sharla Rudy	Dues	111.00
Connie Sebourn	Mile	56.00
ServiceMaster by Shevlin	Handi-man/Misc Labor Etc	8,233.00
Shevlin Supply	Bldg Supp	50.51
Shevlin Supply	Bldg Supp	423.84
Shevlin Supply	Bldg Supp	231.44
Summit Food Service LLC	Food/Bev	11,969.32
Sandra Swanson	Off Supp	27.95
T-Bone Truck Stop	Fuel	71.07
T-Bone Truck Stop	Fuel	98.09
Jerod Trouba	Crt Appt Coun	2,246.75
Turtle Tracks	Qrtrmstr	283.00
U & I Sanitation Serv	Garbage	284.25
US Postal Serv	Post Serv	265.00
United Healthcare Prem Bill	Empl Sh Hlth Ins (Ck #10211788)	9,787.50
United Healthcare Prem Bill	Hlth Acc	152,843.58
Verizon	Internet Serv	60.82
Verizon	Tele	41.05
Verizon	Off Eq Rep	213.00
VVS Inc	Food/Bev	51.83
Zelle Human Resource Solutions	HR Adm/Mile	5,859.76
		<hr/>
		\$548,494.49
Previous amount allowed during current budget year		3,487,801.98
Total amount allowed to date		<hr/>
		\$4,036,296.47

## ROAD-BRIDGE FUND

Check Nos. 10210169-10210198 & 10211794-10211832, Incl.,		
Total Net Payroll		\$32,952.31
A & H Building & Supply	Lumber	57.78
AFLAC Insurance	AFLAC (Ck #10211795)	156.27
Akrs Equipment	Rd Eq Rep	168.98
ARL Credit Services	Garnish (Ck #10211797)	151.84
Arnold Motor Supply	Rd Eq Rep	236.78
Bomgaars	Sml Tools/Misc Supp & Mat	45.97
Central Sand & Gravel	Grav/Bor	11,509.88





# Platte County Board Minutes



Colonial Life	Life Ins (Ck #10211801)	153.48
Columbus United Fed CU	CU Cont (Ck #10211802)	589.00
Credit Management Serv	Garnish (Ck #10211803)	67.80
Jane Cromwell	Mile	63.84
Dale R Johnson Ent Inc dba Johnson	Grav/Bor	4,080.00
Trking		
Eakes	Off Supp	7.56
Felsburg Holt and Ullevig	Eng Fees	1,326.40
First Concord Ben Grp	125 Flex (Ck #10211808)	55.00
Fischer Supply Inc	Shop Supp	896.00
Gehring Construction & Ready Mix Inc	Concrete Surfacing	318,542.81
K-C Auto Supply	Rd Eq Rep	492.43
Lincoln Fin Grp	Life Ins (Ck#10211812)	274.07
LPD	Elect	35.13
Matheson-Tri-Gas	Shop Tools	2,123.13
Menards	Shop Supp/Sml Tools	60.73
Nationwide Retire Solutions	Ann (Ck #10211816)	25.00
NE Dept of Rev/PC Clerk	St Inc Tax (Ck #10211817)	1,600.01
NMC Inc	Rd Eq Rep/Comm Eq Rep	5,917.68
NE Dept of Rev/PC Clerk	Spl Fuels Tax	3,625.00
PC Clerk/Fed Dep	Fed Inc Tax (Ck #10211820)	3,517.39
PC Treas/NCSPC	Garnish (Ck#10211821)	324.48
PC Clerk/OASI	Soc Sec (Ck #10211822)	3,451.99
PC Clerk/OASI	Soc Sec Match	3,451.99
Principal Life Ins Co	Dent (Ck #10211823)	331.73
Retire Plans Div of Ameritas	Co Retire (Ck #10211824)	2,169.77
Retire Plans Div of Ameritas	Co Retire Match	3,254.64
Sahling Kenworth	Rd Eq Rep	185.03
Schaeffer Manufacturing Co	Eq Fuel	2,035.05
Sempek Sand & Gravel	Grav/Bor	14,404.24
Sta-Bilt Construction Co	Armor Coating	414,794.80
Sunbelt Rentals	Oth Eq Rent	392.78
T-Bone Truck Stop	Eq Fuel	26,114.25
Truck Center Co	Rd Eq Rep	347.15
United Healthcare	Emp Sh Hlth Ins (Ck #10211832)	2,652.50
		<hr/>
		\$862,642.67
Previous amount allowed during current budget year		5,836,351.86
Total amount allowed to date		<hr/> \$6,698,994.53
<b><u>COMPREHENSIVE JUVENILE SERVICES FUND</u></b>		
Check Nos. 10210199-10210201 & 10211833-10211839, Incl.,		
Total Net Payroll		\$2,807.51
NE Dept of Rev/PC Clerk	St Inc Tax (Ck #10211833)	90.26
Vanessa Oceguera	Off Supp	70.55
PC Clerk/Fed Dep	Fed Inc Tax (Ck #10211835)	186.66



# Platte County Board Minutes



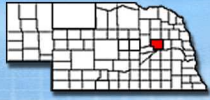
PC Clerk/OASI	Soc Sec (Ck #10211836)	265.85
PC Clerk/OASI	Soc Sec Match	265.85
Platte Valley Diversion	Off Supp	123.00
Retire Plans Div of Ameritas	Co Retire (Ck #10211838)	124.96
Retire Plans Div of Ameritas	Co Retire Match	187.43
UHC Premium Billing	Empl Sh/Hlth Ins (Ck #10211839)	37.50
		<hr/>
		\$4,159.57
Previous amount allowed during current budget year		37,233.79
Total amount allowed to date		<hr/>
		\$41,393.36

## CHILD SUPPORT ENFORCEMENT FUND

Check Nos. 10210202-10210205 & 10211840-10211849, Incl.,		
Total Net Payroll		\$2,844.15
AFLAC Ins	AFLAC (Ck #10211840)	62.36
Eakes	Off Supp	146.60
Lincoln Fin Grp	Life Ins (Ck #10211842)	3.00
NE Dept of Rev/PC Clerk	St Inc Tax (Ck #10211843)	101.82
PC Clerk/Fed Dep	Fed Inc Tax (Ck #10211844)	275.18
PC Clerk/OASI	Soc Sec (Ck #10211845)	281.48
PC Clerk/OASI	Soc Sec Match	281.48
Principal Life Ins Co	Dent (Ck #10211846)	46.63
Retire Plans Div of Ameritas	Empl Sh/Hlth Ins (Ck #10211847)	173.88
Retire Plans Div of Ameritas	Co Retire Match	260.82
UHC Prem Bill	Empl Sh/Hlth Ins	205.00
Columbus USPS	Post	350.00
		<hr/>
		\$5,032.40
Previous amount allowed during current budget year		34,250.22
Total amount allowed to date		<hr/>
		\$39,282.62

## COUNTY VISITOR PROMOTION FUND

Check Nos. 10210206 & 10211850-10211862, Incl.,		
Total Net Payroll		\$1,087.00
AFLAC Ins	AFLAC (Ck #1021185)	75.53
CPS Foundation	Print/Publ	600.00
Columbus Telegram	Adv Csts	6.88
NE Dept of Rev/PC Treas	St Inc Tax (Ck #10211853)	307.24
Penne Scrnprntng, Signs & Engrvng	Prog Supp	880.00
Performance Printing	Print/Publ	73.25
Pioneer Publishing	Print/Publ	900.00
PC Treas/Fed Dep	Fed Inc Tax (Ck #10211857)	230.90
PC Treas/OASI	Soc Sec (Ck #10211858)	142.01
PC Treas/OASI	Soc Sec Match	142.01
Principal Life Ins Co	Dent (Ck #10211859)	11.48
Retire Plans Div of Ameritas	Co Retire (Ck #10211860)	89.14
Retire Plans Div of Ameritas	Co Retire Match	133.70
UHC Prem Bill	Emp Sh/Hlth Ins (Ck #10211861)	37.50



# Platte County Board Minutes



Verizon Wireless	Tele	46.05
		<hr/> \$4,762.69
Previous amount allowed during current budget year		74,345.38
Total amount allowed to date		<hr/> \$79,108.07

## PLATTE COUNTY SELF-FUNDING INSURANCE FUND

Check Nos. 10211863-10211864, Incl.,		
Columbus Bank & Trust Co	Ins Prem	\$45.00
UHC/PC Health Ins	Ins Prem	861.37
		<hr/> \$906.37
Previous amount allowed during current budget year		24,670.30
Total amount allowed to date		<hr/> \$25,576.67

## ADULT PRETRIAL DIVERSION FUND

Check Nos. 10210207 & 10211865-10211870, Incl.,		
Total Net Payroll		\$785.09
Eakes	Off Supp	125.67
PC Treas/NE Dept of Rev	St Inc Tax (Ck #10211866)	13.02
PC Attorney	Misc	75.20
PC Treas/OASI	Soc Sec (Ck #10211868)	70.31
PC Treas/OASI	Soc Sec Match	70.31
Retire Plans Div of Ameritas	Co Retire (Ck #10211869)	50.58
Retire Plans Div of Ameritas	Co Retire Match	75.87
UHC Prem Bill	Empl Sh/Hlth Ins (Ck #10211870)	205.00
		<hr/> \$1,471.05
Previous amount allowed during current budget year		8,099.40
Total amount allowed to date		<hr/> \$9,570.45

## VICTIM ASSISTANCE FUND

Check Nos. 10210208-10210209 & 10211871-10211879, Incl.,		
Total Net Payroll		\$2,363.55
Lincoln Fin Grp	Life Ins (Ck #10211871)	75.80
Nationwide Retire Sol	Ann (Ck #10211872)	25.00
PC Treas/NE Dept of Revenue	St Inc Tax (Ck #10211873)	98.78
PC Treas/Fed Dep	Fed Inc Tax (Ck #10211874)	200.53
PC Treas/OASI	Soc Sec (Ck #10211875)	241.06
PC Treas/OASI	Soc Sec Match	241.06
Principal Life Ins Co	Dent (Ck #10211876)	25.18
Retire Plans Div of Ameritas	Co Retire (Ck #10211877)	146.30
Retire Plans Div of Ameritas	Co Retire Match	219.46
UHC Prem Billing	Empl Sh/Hlth Ins (Ck #10211878)	75.00
US Postal Serv	Post	116.00
		<hr/> \$3,827.72
Previous amount allowed during current budget year		28,661.99
Total amount allowed to date		<hr/> \$32,489.71

## INHERITANCE TAX FUND

Check Nos. 10211880, Incl.,



# Platte County Board Minutes



Inheritance Tax Fund	Conting Cap Exp	\$25,400.00
Previous amount allowed during current budget year		169,747.46
Total amount allowed to date		<u>\$195,147.46</u>

## LAW ENFORCEMENT FUND

Check Nos. 10211881-10211883, Incl.,		
DIRECTV	Commissary	\$106.93
Encartele Inc	Commissary	1,500.00
I.S.S.	Commissary	186.00
		<u>\$1,792.93</u>
Previous amount allowed during current budget year		11,625.00
Total amount allowed to date		<u>\$13,417.93</u>

## DISTRICT PROBATION FUND

Check Nos. 10211884-10211889, Incl.,		
Big Red Printing	Off Supp	\$161.36
Connecting Point	Data Proc Sftwr	600.00
DAS St Acctng	Tele	197.08
Eakes	Off Eq/Copier Lease	1,524.42
Hamilton Telecommunications	Tele	93.00
Shred-it	Handi-man/Misc Labor	130.15
		<u>\$2,706.01</u>
Previous amount allowed during current budget year		19,614.53
Total amount allowed to date		<u>\$22,320.54</u>

## HIGHWAY BOND FUND

Check Nos. 10211890, Incl.,		
BOK Fin NA Corporate Trust Serv	Principal Retire/Interest Pay	\$1,005,623.75
Previous amount allowed during current budget year		.00
Total amount allowed to date		<u>\$1,005,623.75</u>

The Chairman declared the board meeting adjourned to October 26, 2021 at 9:00 a.m.

Attest: ..... Clerk of the County Board .....Chairman